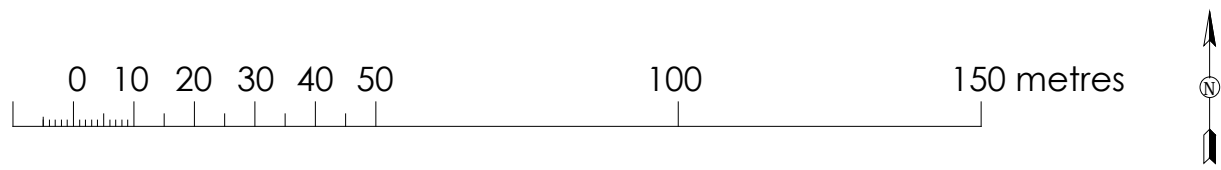
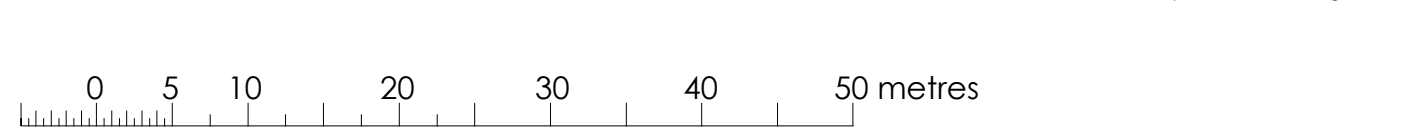
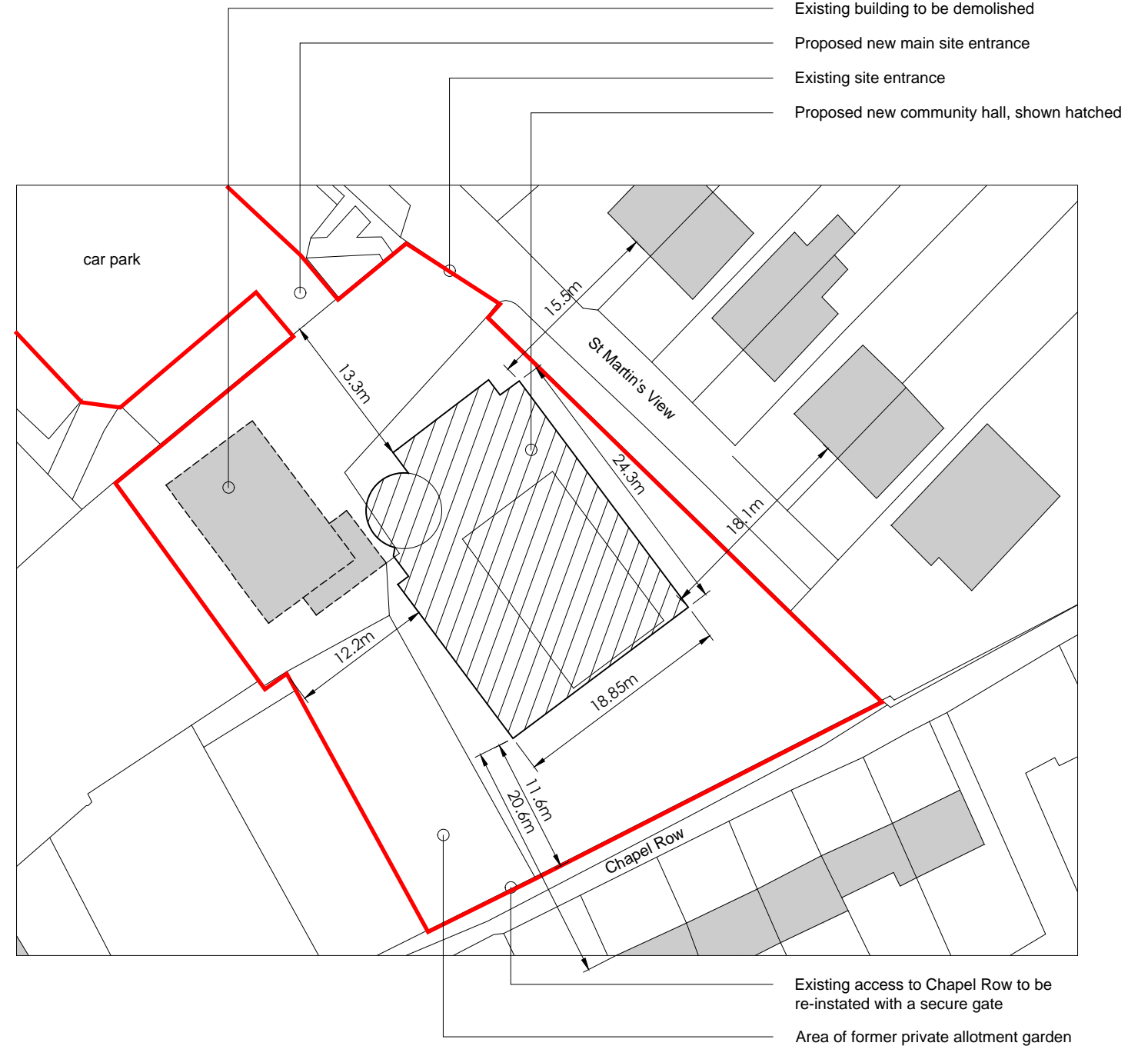


Application site area:
 2,745 m² (including car park areas)
 1,910 m² (Community Hall site only)



location plan scale 1:1,250



block plan scale 1:500

- Existing building to be demolished
- Proposed new main site entrance
- Existing site entrance
- Proposed new community hall, shown hatched

Rev.	Date	Drawn	Details
© This drawing is the copyright of Judge Architects Ltd and should not be copied or reproduced without written consent. All Rights Reserved. Do not scale from this drawing. Check all dimensions before fabrication and notify of any discrepancies.			

Judge Architects Ltd

21 Oxenturn Road, Wye, Ashford, Kent, TN25 5BH - 07967 191686 - judge.architects@gmail.com

Project	Proposed New Community Hall St Martin's View, Herne, CT6 7AP	Title	Location and Block Plans
Client	Herne and Broomfield Parish Council	Drawing Number	13.03.01
Scale	1:1,250	Size	A3
Date	MAR 14	Drawn	MJ
		Chkd	MJ
		Rev.	P1